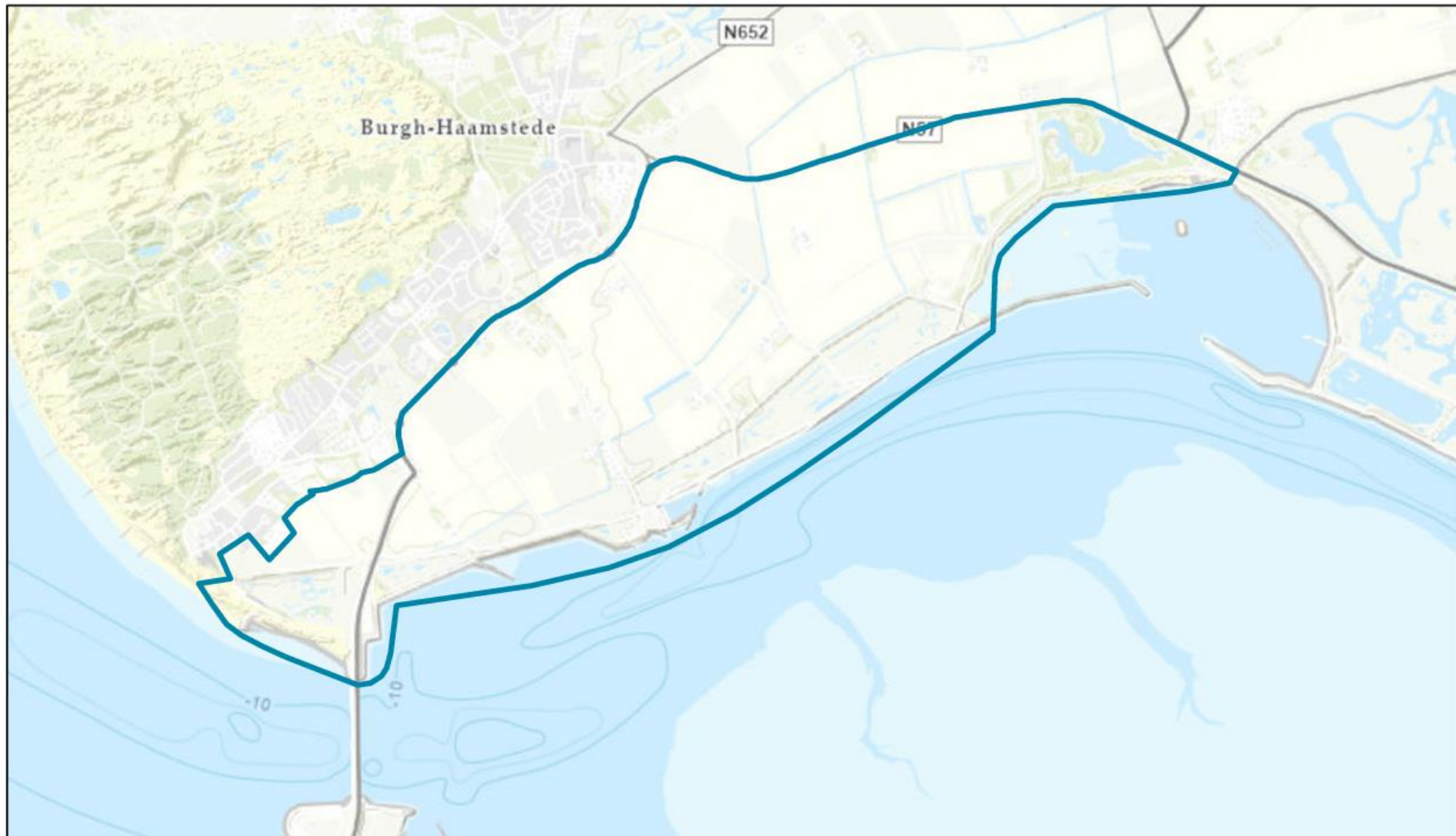
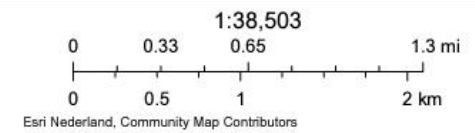


Pilotgebied

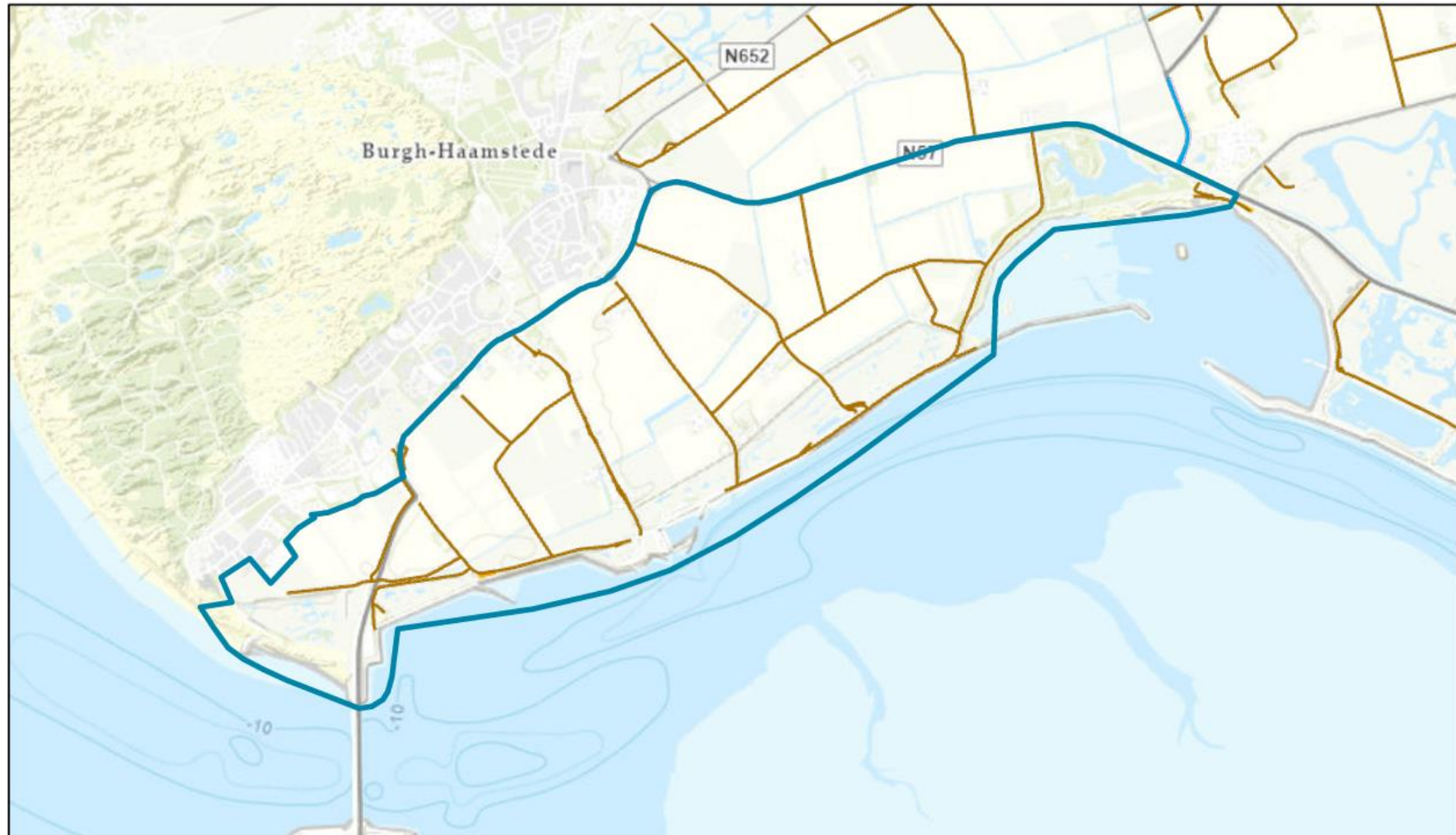


21-12-2022 13:42:30

 Pilotgebieden



Wegen



21-12-2022 13:48:47

 Pilotgebieden

Waterschapswegen


 Gebiedsontsluitingsweg

 Erftoegangsweg-B

 Parkeerplaats

 Fietspad

1:38,503

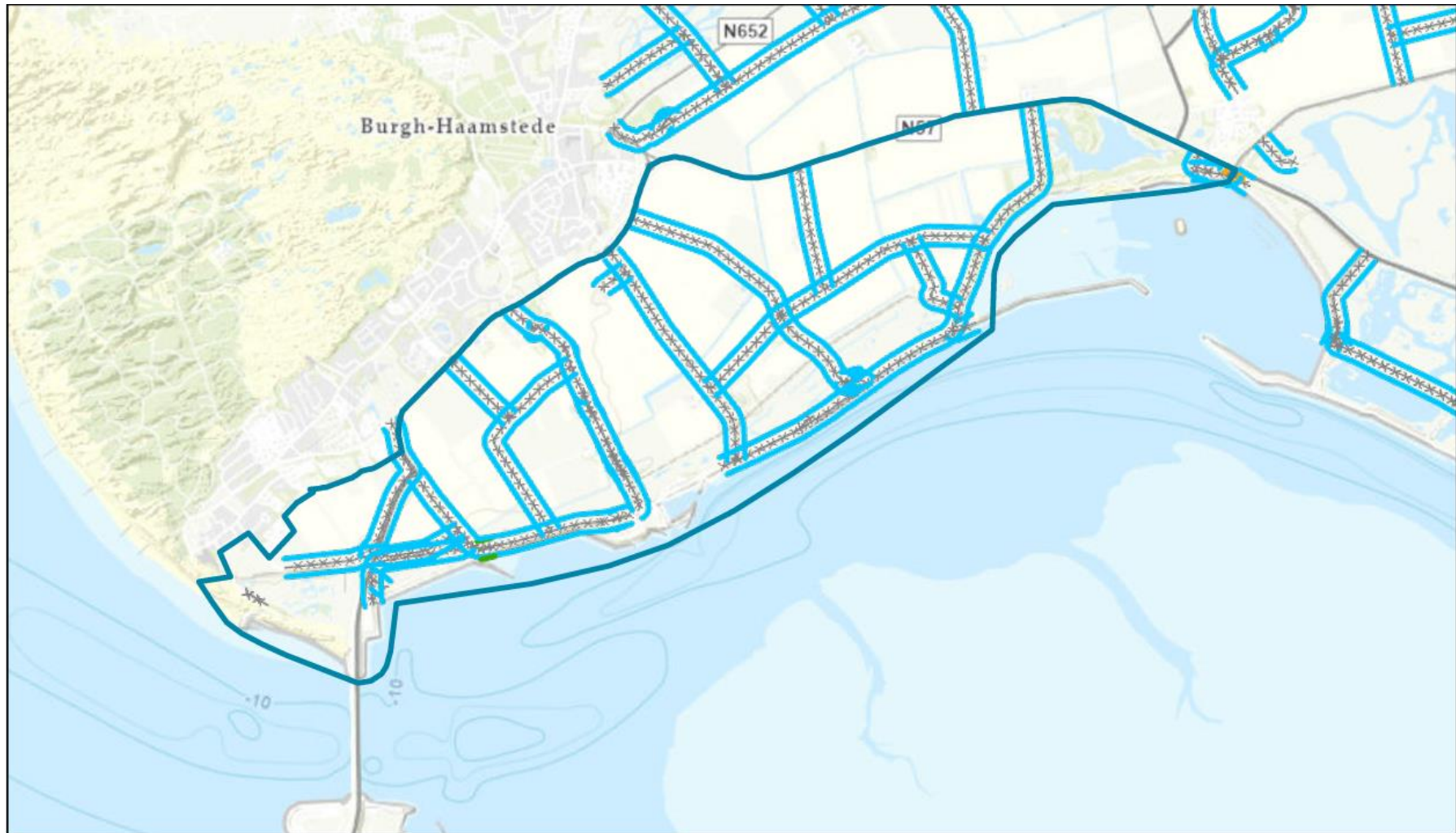


Esri Nederland, Community Map Contributors

Waterschap Scheldestromen

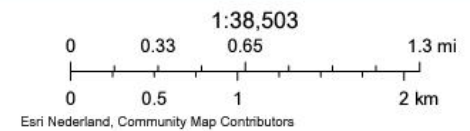
Esri Nederland, Community Map Contributors | otherRestrictions:

Wegbermen

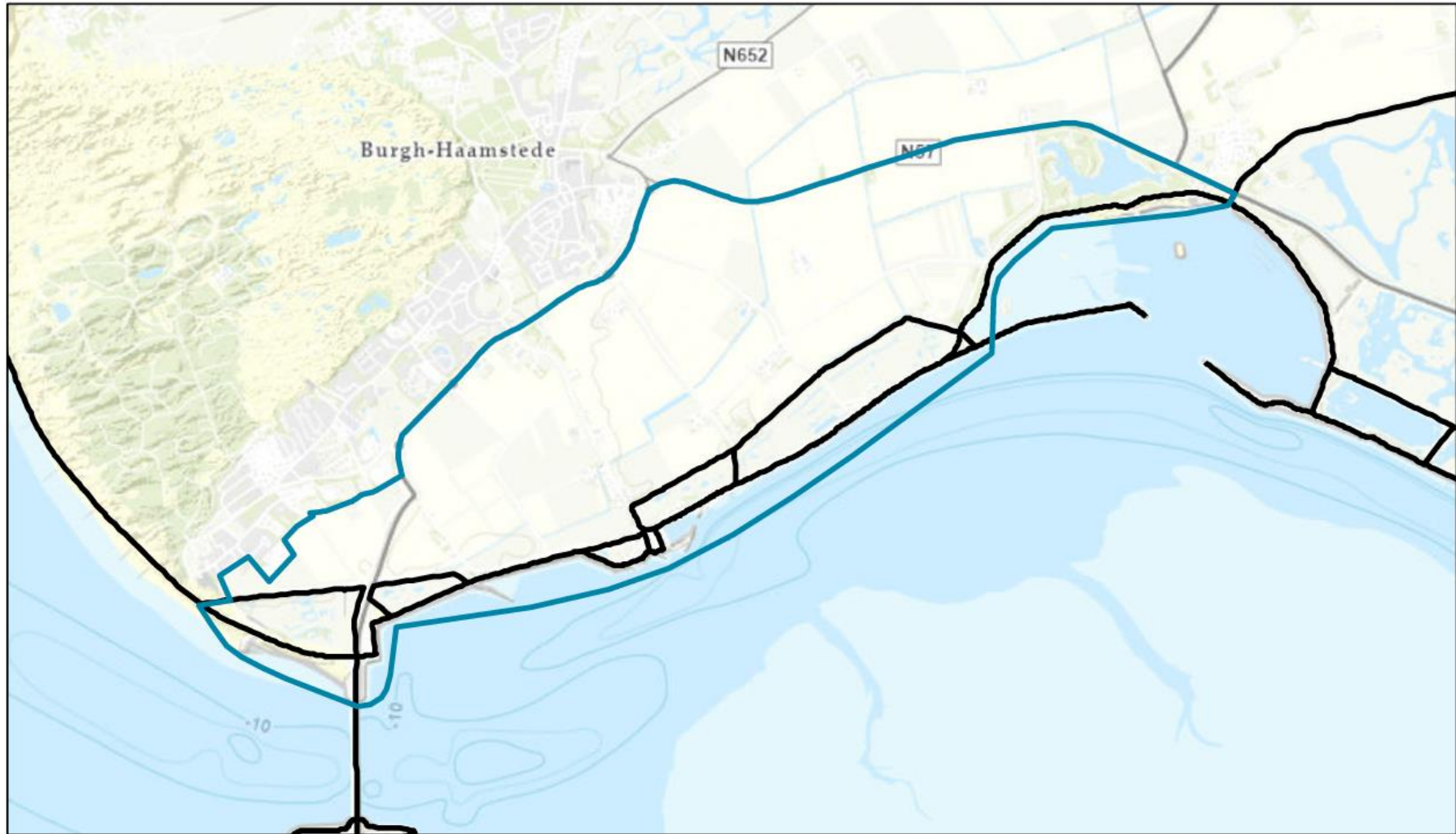


21-12-2022 13:47:32

- | | | |
|-------------------------------|------------------------------------|------------------------------------|
| Pilotgebieden | Parkeerplaats standaard maaibeheer | Fietspad standaard maaibeheer |
| Najaar rechts | Niet maaien | Parkeerplaats standaard maaibeheer |
| ETW-2 standaard maaibeheer | Najaar links | Niet maaien |
| Fietspad standaard maaibeheer | ETW-2 standaard maaibeheer | |

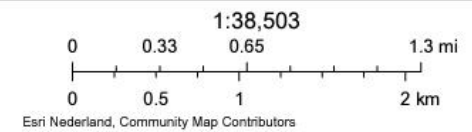


Waterkeringen

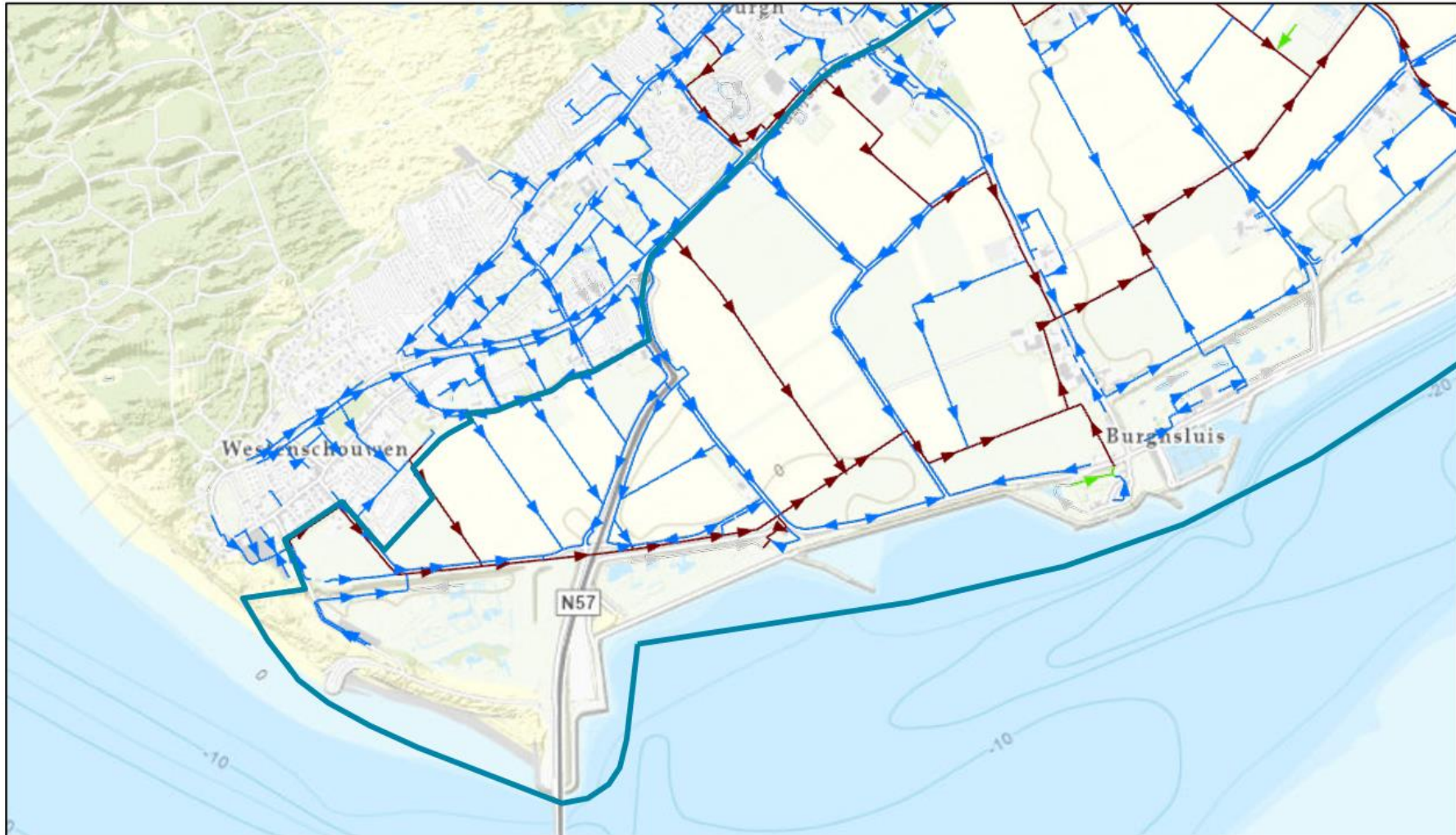


21-12-2022 13:44:37

-  Pilotgebieden
-  Waterkeringen

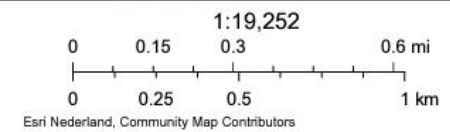


Watergangen

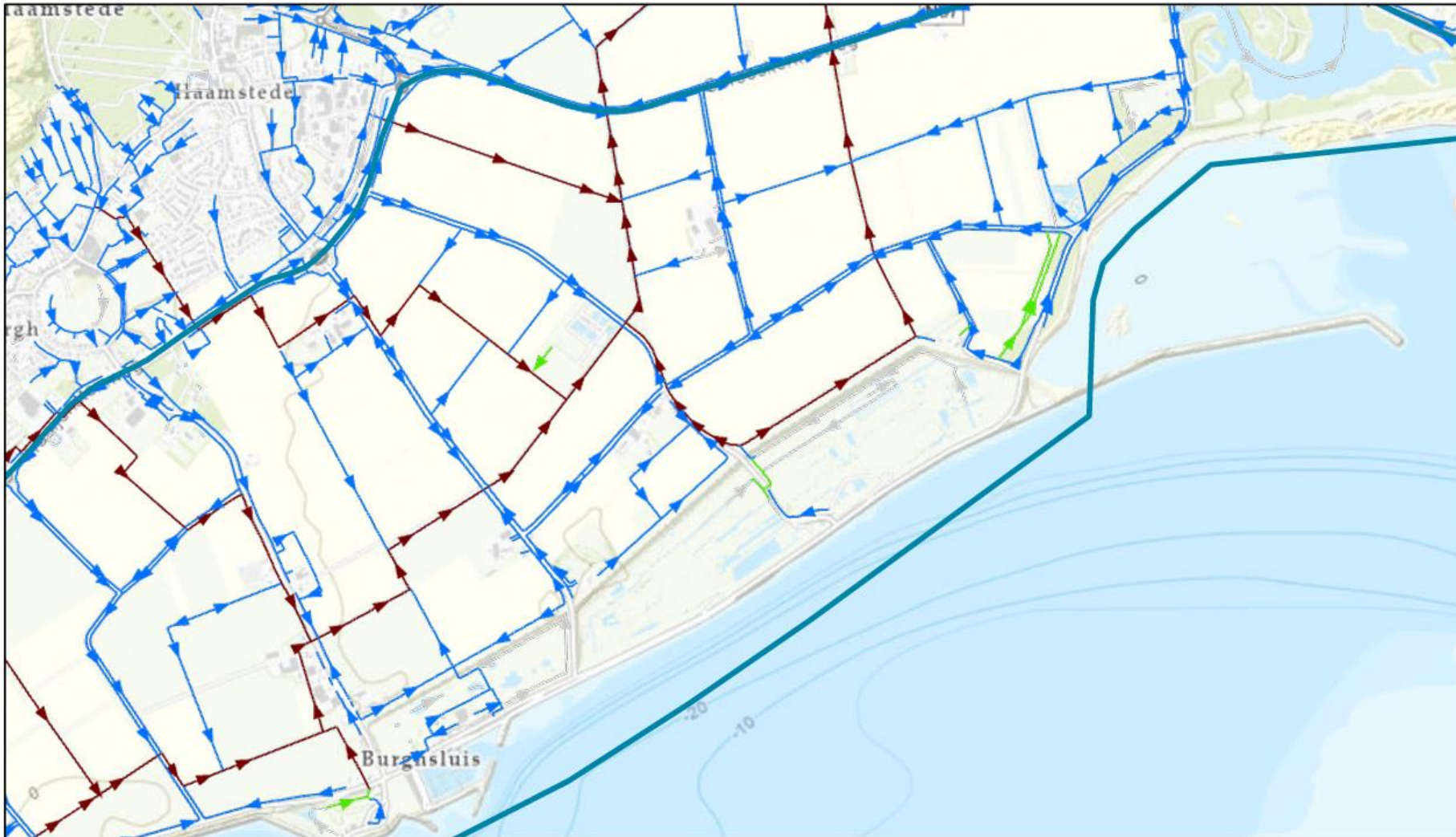


21-12-2022 13:54:33

-  Pilotgebieden
-  Secundair
-  Geen leggerwater
-  Tertiair
-  Primair



Watergangen



21-12-2022 13:55:29

-  Pilotgebieden
-  Secundair
-  Geen leggerwater
-  Tertiair
-  Primair

