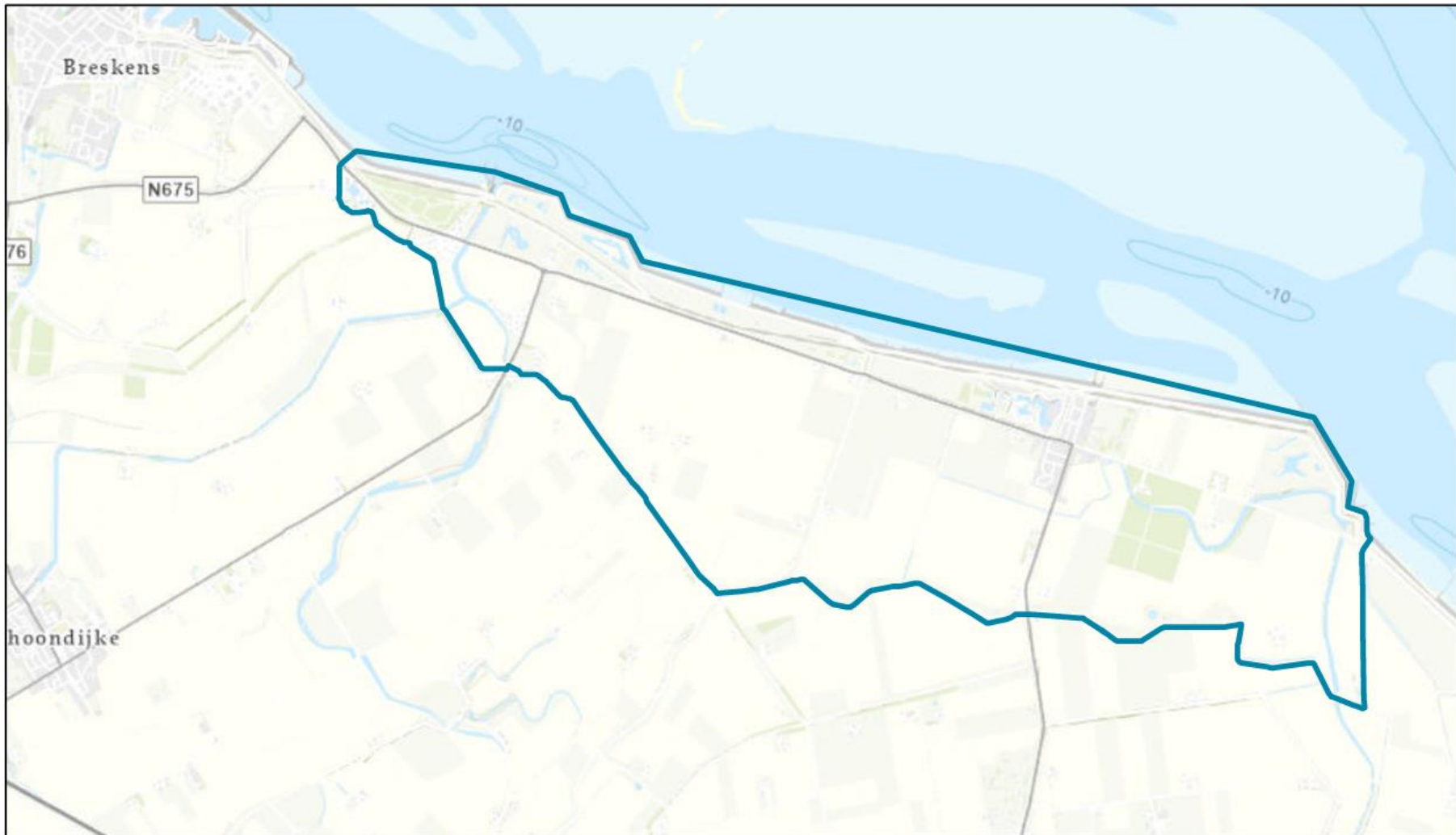
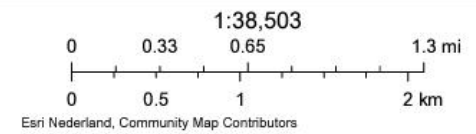


# Pilotgebied



21-12-2022 13:26:19

 Pilotgebieden



# Wegen




21-12-2022 13:37:14

 Pilotgebieden

Waterschapswegen

 Gebiedsontsluitingsweg


 Erftoegangsweg-A

 Erftoegangsweg-B

 Fietspad

 Voetpad

1:38,503

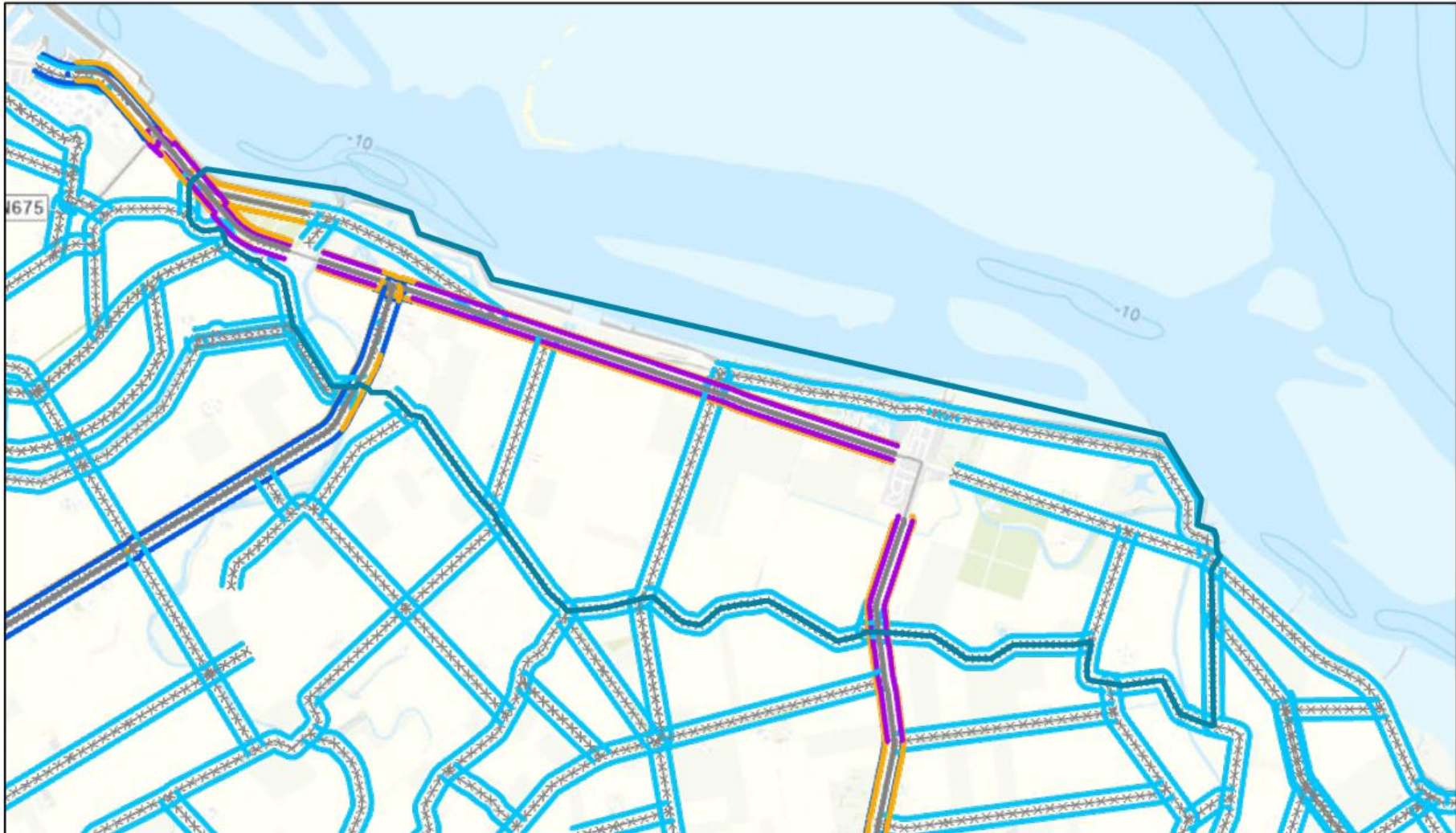


Esri Nederland, Community Map Contributors

Waterschap Scheldestromen

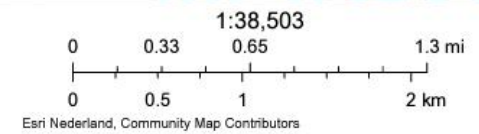
Esri Nederland, Community Map Contributors | otherRestrictions;

# Wegbermen

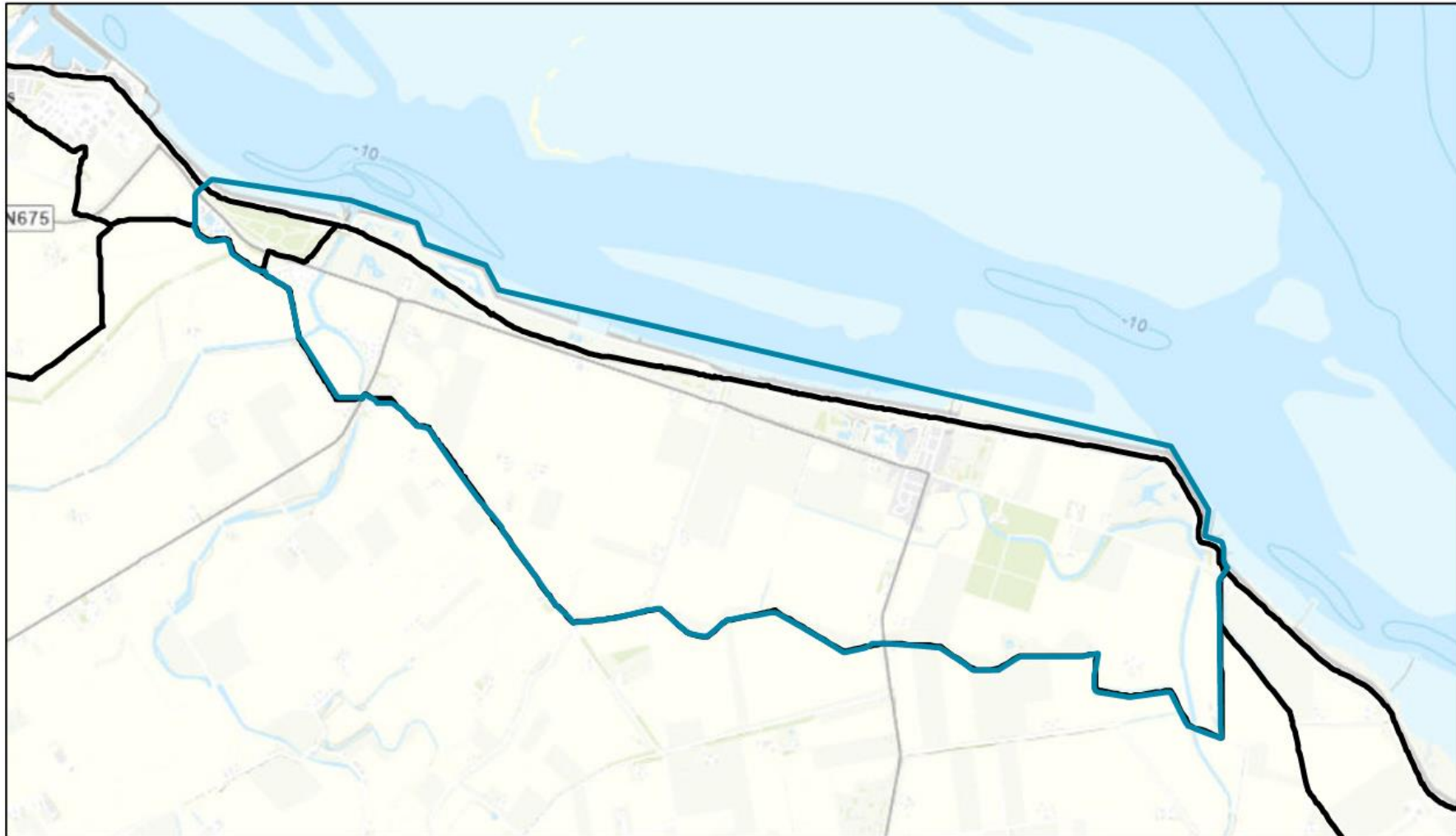


21-12-2022 13:35:46

- |                            |                               |                               |
|----------------------------|-------------------------------|-------------------------------|
| Pilotgebieden              | Fietspad standaard maaibeheer | Najaar links                  |
| Najaar rechts              | GOW standaard maaibeheer      | ETW-1 standaard maaibeheer    |
| ETW-1 standaard maaibeheer | Niet maaien                   | ETW-2 standaard maaibeheer    |
| ETW-2 standaard maaibeheer |                               | Fietspad standaard maaibeheer |



# Waterkeringen

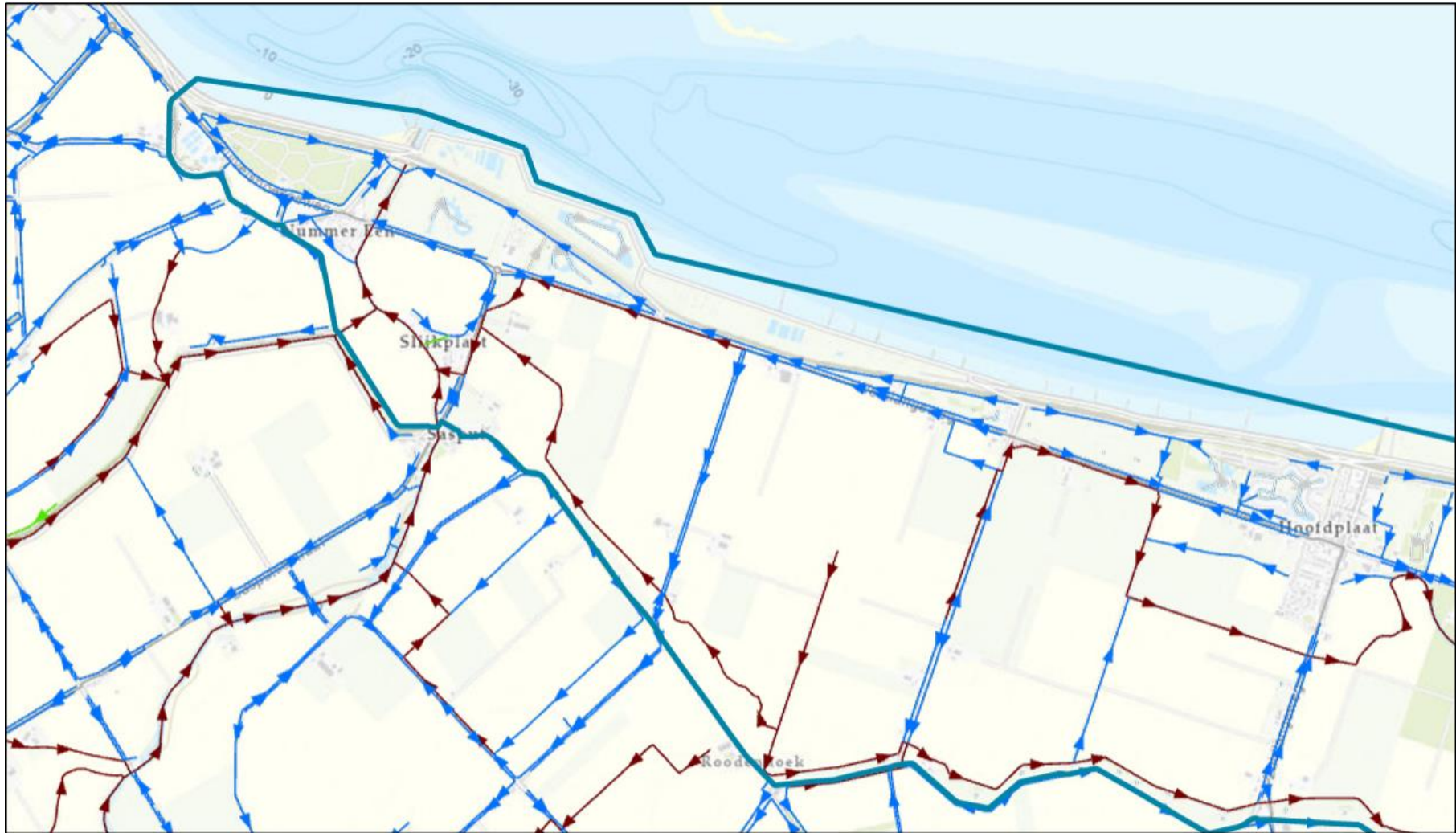


21-12-2022 13:34:30

-  Pilotgebieden
-  Waterkeringen

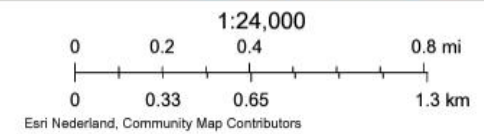
1:38,503  
0 0.33 0.65 1.3 mi  
0 0.5 1 2 km  
Esri Nederland, Community Map Contributors

# Watergangen

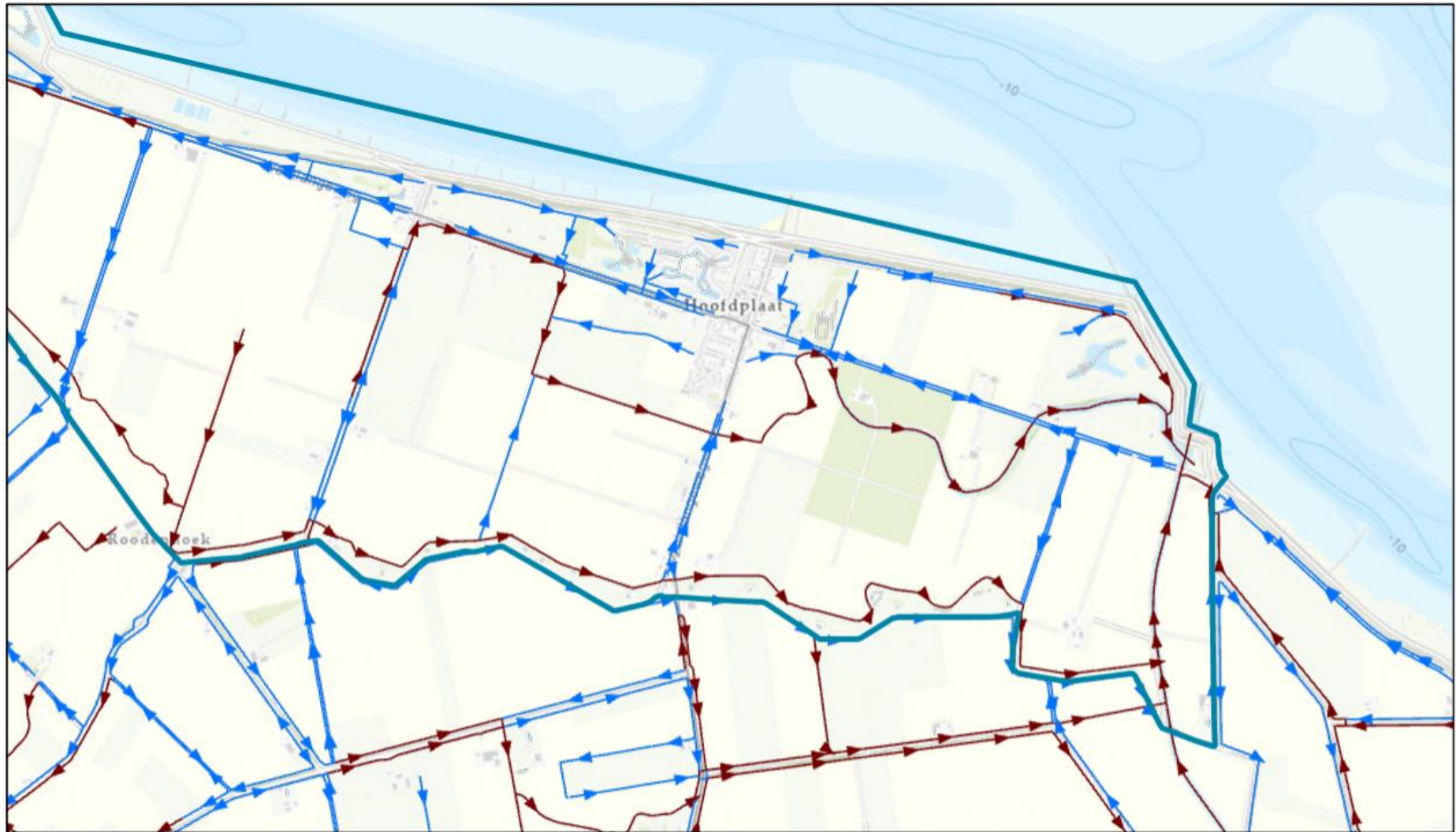


16-1-2023 11:17:04

-  Pilotgebieden
-  Secundair
-  Geen leggerwater
- Afvoervakken**
-  Tertiair
-  Primair



# Watergangen



16-1-2023 11:16:07

-  Pilotgebieden
-  Primair
-  Secundair
-  Geen leggerwater
-  Afvoervakken

